







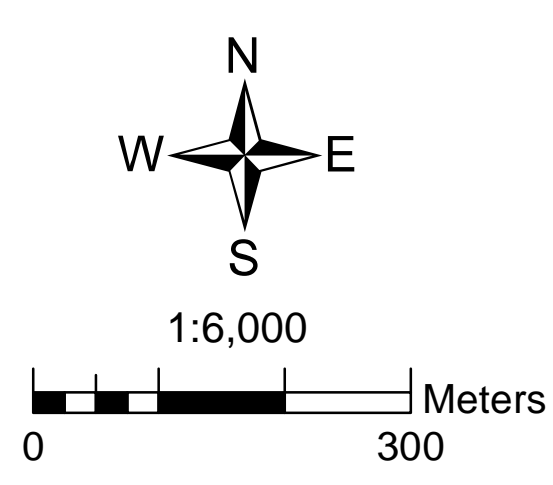


**TOWN OF GRAVENHURST
Ward 1 Boundary**

- Legend**
-  Town Boundary
 -  Ward Boundary
 -  Mask Layer
 -  Roads
 -  Railway
 -  Lots & Concessions
 -  WATER
 - Wards**
 -  Ward 1



The Town of Gravenhurst, its employees and agents, do not undertake to guarantee the validity of the contents of the digital or hardcopy map files, and will not be liable for any interpretation, by any party. It is not intended to replace a survey or be used for legal description. This map may not be reproduced without the permission of the Town of Gravenhurst. Please contact the Town of Gravenhurst GIS group for additional information at 705-887-2230.

Produced using information under license with the District of Muskoka.

Produced by the Town of Gravenhurst with Data supplied under Licence by Members of the Ontario Geospatial Data Exchange.

